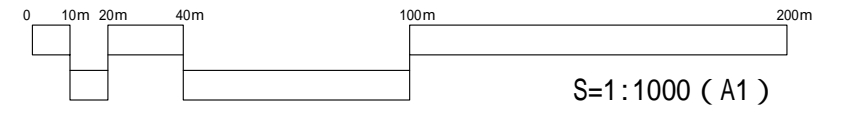


現況・計画重ね図

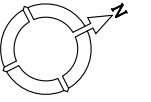
敷地南側

A1 S=1:1000
A3 S=1:2000



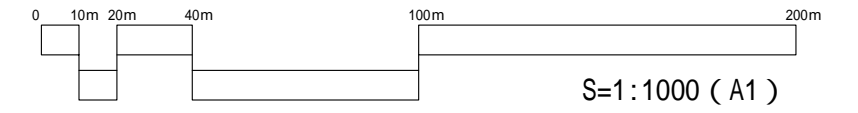
S=1:1000 (A1)

	現況線形
	計画線形



現況・計画重ね図

敷地北側
A1 S=1:1000
A3 S=1:2000



S=1:1000 (A1)

	現況線形
	計画線形

